


# PAVEMENT REMOVAL

PATTERN=ZIGZAG  
LAYER=C-PATT-PAVE-DEMO  
COLOR=1



# AC PAVEMENT

PATTERN=SOLID  
LAYER=C-PATT-CONC-AC  
COLOR=31




# PLANE & OVERLAY

PATTERN=SOLID AND NET  
LAYER=C-PATT-PLNE-OLAY  
COLOR=SOLID=31, NET =1



# PCC (PLAN VIEW)

PATTERN=AR-SAND  
LAYER=C-PATT-CONC-PC  
COLOR=2




# PCC (SECTION VIEW)

PATTERN=AR-CONC  
LAYER=C-PATT-CONC-SC  
COLOR=1



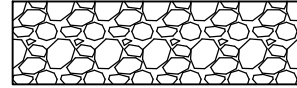
# DECOMPOSED GRANITE/TRAIL

PATTERN=DOTS  
LAYER=C-PATT-PATH  
COLOR=2



# GRAVEL/RIP RAP

PATTERN=GRAVEL  
LAYER=C-PATT-BASE-AG  
COLOR=1



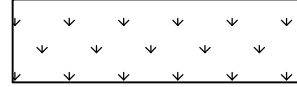
# EXISTING GROUND

PATTERN=EARTH  
LAYER=C-PATT-SOIL  
COLOR=1



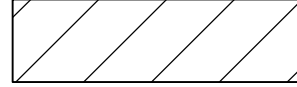
# HYDROSEED/EROSION CONTROL

PATTERN=GRASS  
LAYER=C-PATT-HYDR  
COLOR=1



# DEMOLITION /CONSTRUCTION ZONE

PATTERN=ANSI31  
LAYER=C-PATT-CONS-DEMO  
COLOR=1



### NOTES:

1. REFER TO SECTION 1.1 OF THE DESIGN GUIDE
2. HATCHING AND PATTERNS SHALL BE USED TO ILLUSTRATE TYPES OF MATERIALS AND/OR DELINEATE TYPES OF SURFACES
3. A SMALL AREA OF TEXTURE OR HATCHING AT CORNERS OF THE DETAIL SHOWING PATTERN AND DIRECTION IS ALL THAT'S NEEDED

### APPROVED:

DISTRICT ENGINEER \_\_\_\_\_ DATE \_\_\_\_\_

LATEST REVISION \_\_\_\_\_ DATE \_\_\_\_\_

### DESIGN GUIDE EXHIBIT 'A'

## STANDARD HATCHING AND PATTERNING FOR CONSTRUCTION DRAWINGS

VALLEY CENTER  
MUNICIPAL  
WATER DISTRICT  
29300 VALLEY CENTER ROAD  
VALLEY CENTER, CA 92082

